







Visitors' Guide to *Parking* in Downtown Kent

With its rich history and eclectic mix of commerce, entertainment, restaurants and cultural expression, downtown Kent is quickly becoming a favorite destination point giving more reasons for visitors, consumers, and local residents to live, work, play and celebrate in downtown Kent!

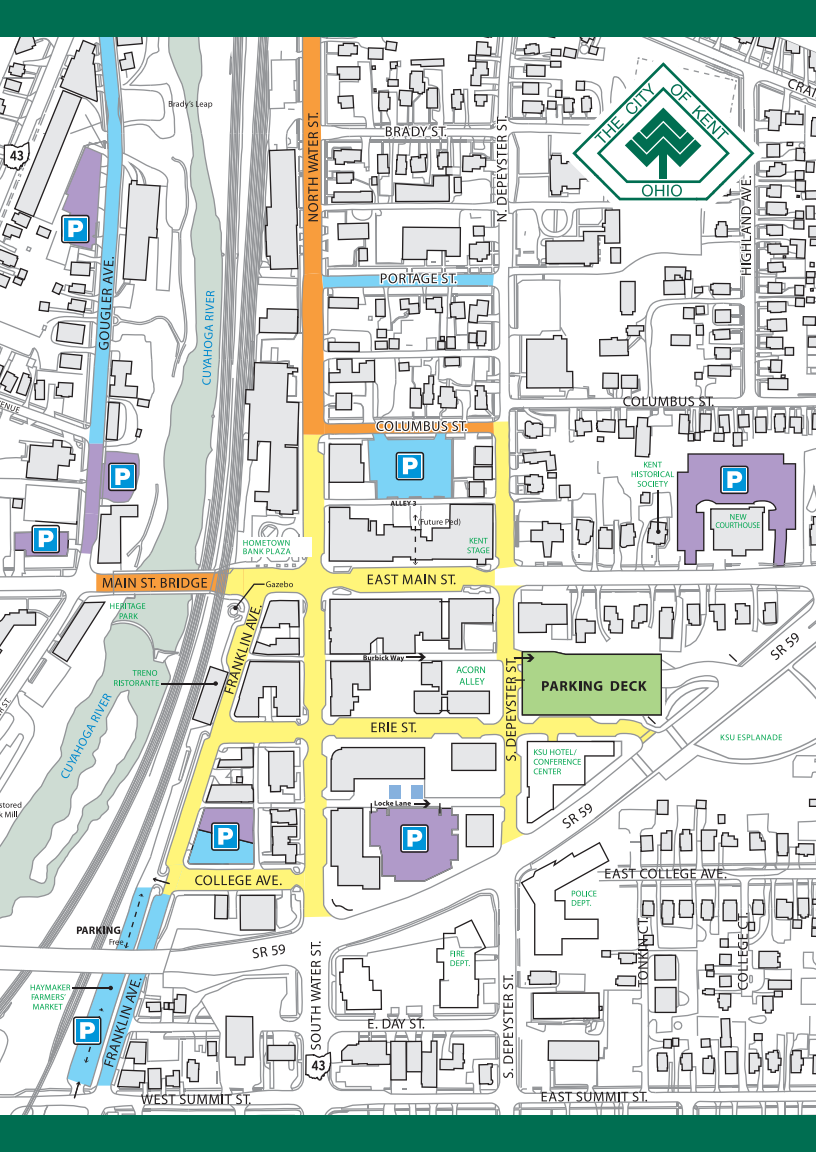
This guide can help you find available public parking specifically suited for your visit to Kent. Please use the color coded map on the reverse side to find the parking areas closest to your destination. We hope your time spent experiencing everything downtown Kent has to offer is an enjoyable one, and we look forward to seeing you again!



Color Coding for Map

-  **Metered 2-Hour Parking: 9AM to 5PM**
Free Evenings and Weekends
-  **Parking Deck: Pay by the Hour**
-  **Free 2-Hour Parking**
-  **Free All-Day Parking**
-  **Free Evening and Weekend Parking**
-  **Surface Parking Lot**

No Parking on Public Property: 3AM to 6AM



43

GOUGLER AVE.

Brady's Leap

CUYAHOGA RIVER

NORTH WATER ST.

BRADY ST.

N. DEPEYSTER ST.

HIGHLAND AVE.

PORTAGE ST.

COLUMBUS ST.

COLUMBUS ST.

KENT HISTORICAL SOCIETY

NEW COURTHOUSE

MAIN ST. BRIDGE

EAST MAIN ST.

FRANKLIN AVE.

ERIE ST.

PARKING DECK

HERITAGE PARK
TRENO RISTORANTE

Gazebo

Barbick Way

ACORN ALLEY

KSU ESPLANADE

SR 59

S. DEPEYSTER ST.

SR 59

COLLEGE AVE.

Locke Lane

P

SR 59

EAST COLLEGE AVE.

POLICE DEPT.

TONKIN CT.

COLLEGE ST.

PARKING
Free

SR 59

SOUTH WATER ST.

E. DAY ST.

S. DEPEYSTER ST.

FIRE DEPT.

HAYMAKER FARMERS MARKET

FRANKLIN AVE.

WEST SUMMIT ST.

EAST SUMMIT ST.

P

P

P

P

P

P

P

P